






# MAP 1

## REGIONAL STRUCTURE



### Urban System

-  Urban Growth Centre
-  Regional Intensification Corridors
-  Urban Area
-  Township Urban Area
-  Countryside Line




### Agricultural System\*


-  Protected Countryside
-  Prime Agricultural Area
-  Rural Lands
-  Rural Settlement Areas

### Municipal Boundaries

-  Regional Municipal Boundary
-  Area Municipal Boundary

### Transportation

-  Region of Waterloo International Airport
-  Provincial Highways
-  Regional Roads

 Areas that remain subject to the ROPA 2 appeal.

\*The agricultural land base reflects the in-force 2015 Regional Official Plan. The Region will be implementing a new Agricultural System and associated mapping as part of the second phase of the ROP review.



Produced by:  
Planning, Development and Legislative Services  
150 Frederick Street, 8th Floor  
Kitchener, Ontario N2G 4J3  
© Regional Municipality of Waterloo, 2022

