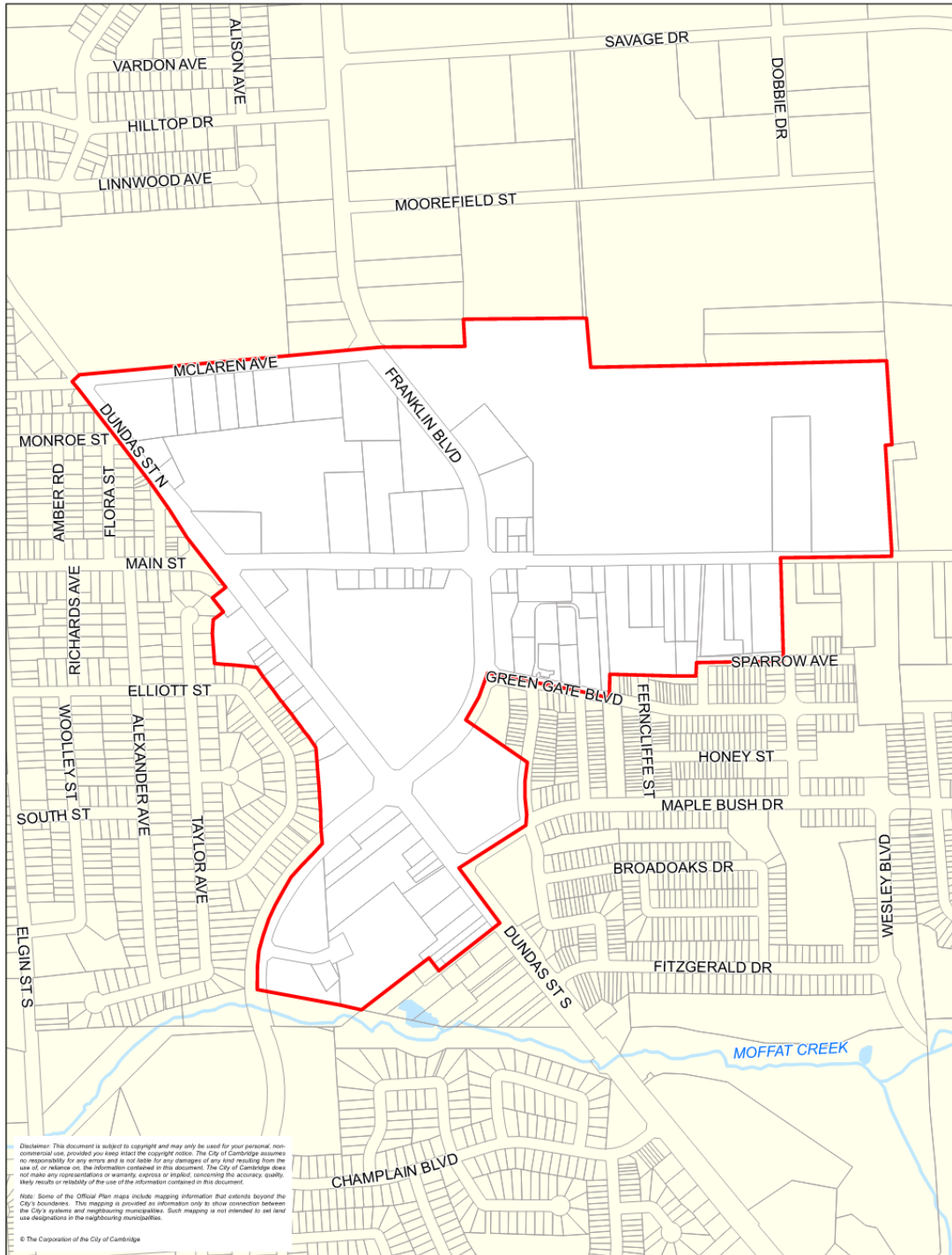



23-261-CD Appendix A – Main and Dundas Street South Secondary Plan Study Area




City of Cambridge Official Plan



**Main and Dundas
Secondary Plan**

**Schedule A
Secondary Plan Boundary**



1:6,000

Legend

- Main and Dundas Secondary Plan Boundary
- Parcels
- Watercourse

JUN 25, 2022 1:31:31 PM
 I:\P\2020\19\2024\ Cambridge Growth and Intensification\2022\Workshop\Project\Client\Presentations\2021\102 Main Street and Dundas Street\01 Schedule A Secondary Plan Boundary.mxd 1/28