

Remembering 1974 in 2024

A Master Plan for the Galt Core

Broad Consultation

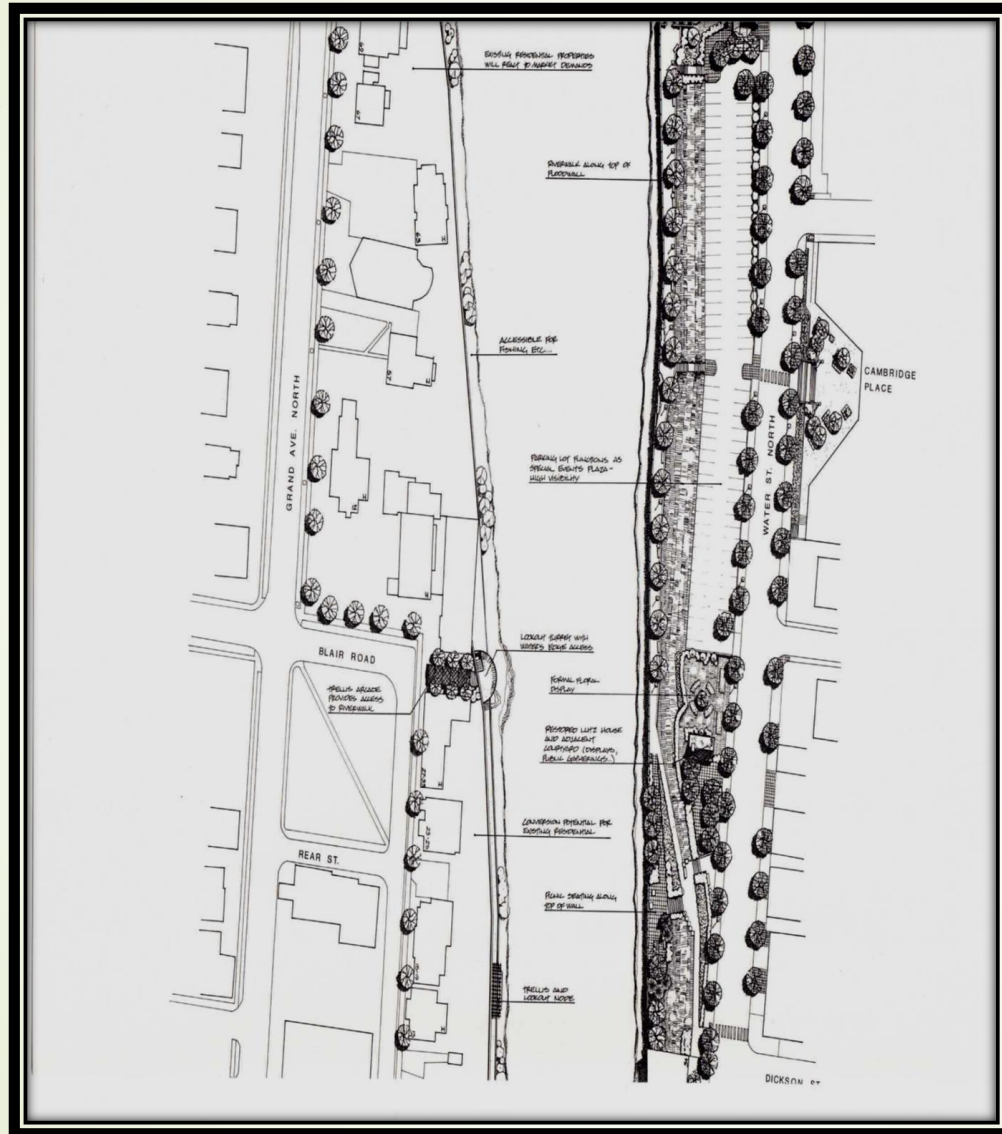
A blueprint to
guide development



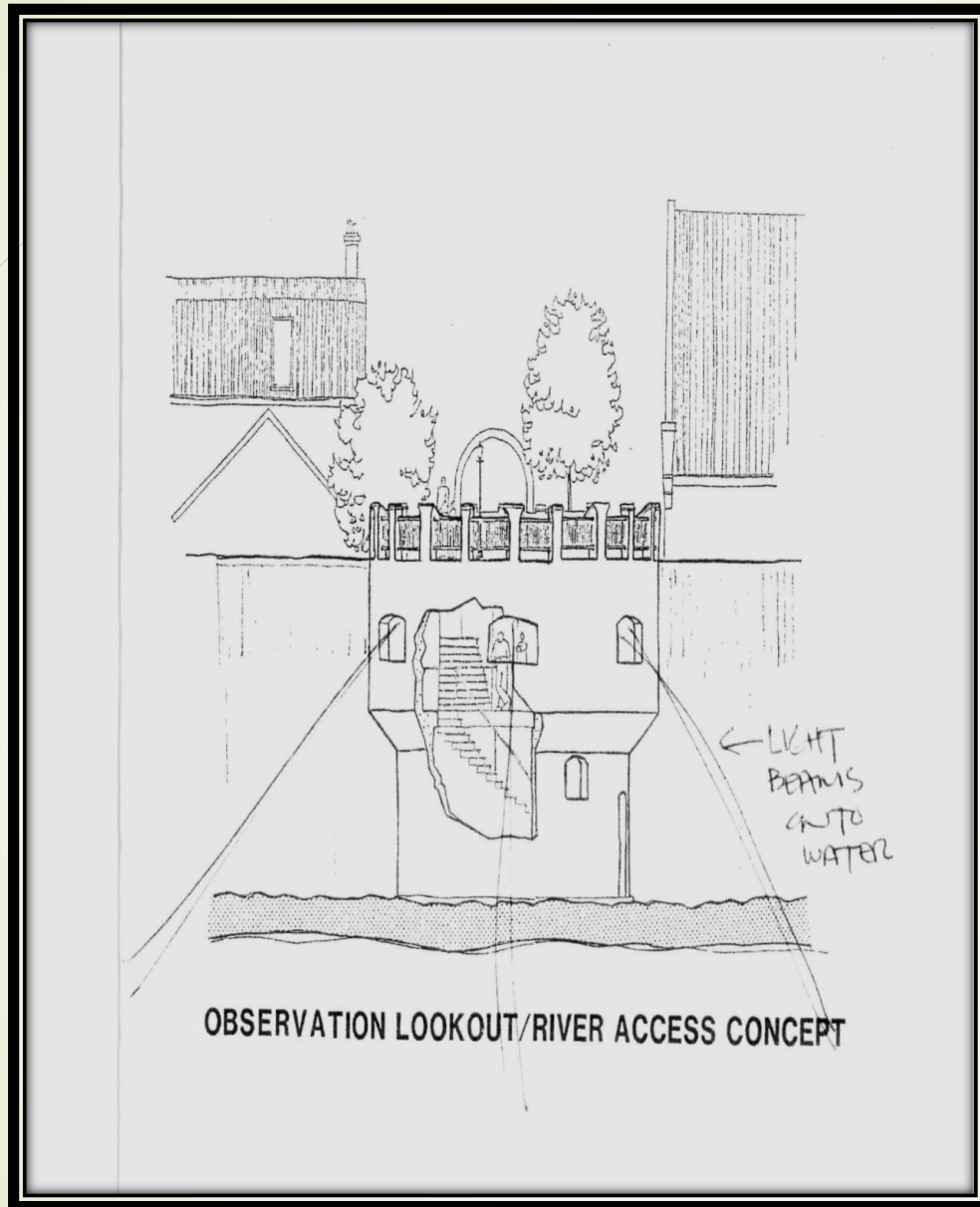
Parkhill to Main Street – West Bank



Floodwall work in 1988



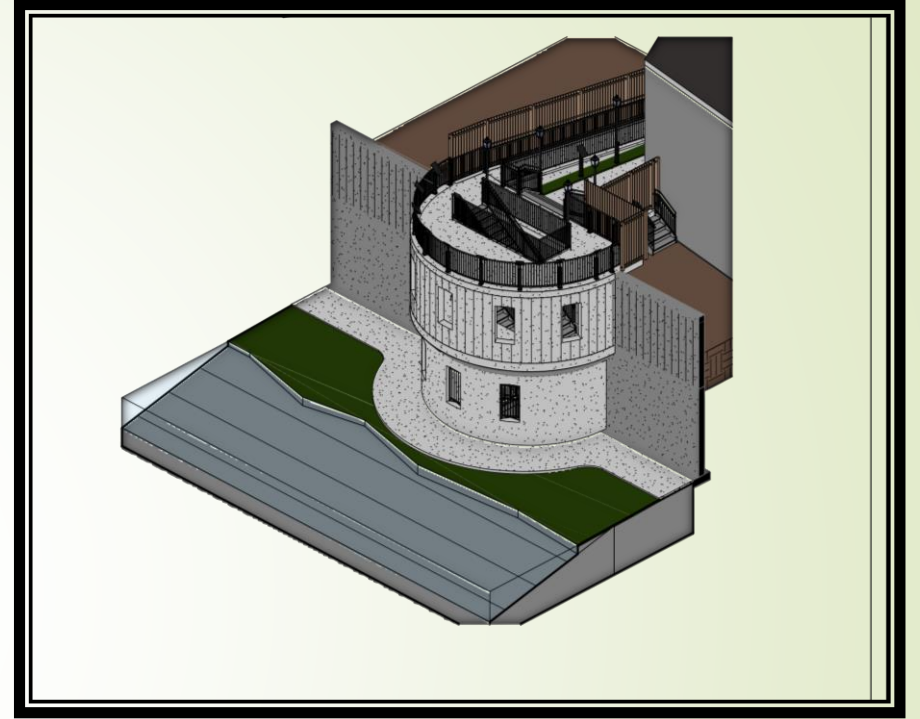

Site plan showing turret/observatory



Concept images 87-88



View From Observatory



Current Proposal